

5/12/98

an

Introduced By:

ROB MCKENNA

Proposed No.:

98-319

ORDINANCE NO. **13223**

AN ORDINANCE relating to the annexation of an area known as Annexation Area 2-94 to King County Water District No. 90 for the purpose of providing water service.

STATEMENT OF FACTS:

1. A notice of intention proposing the annexation of an area known as Annexation Area 2-94 to King County Water District No. 90 for water service was filed with the county council effective May 24, 1996.
2. King County Water District No. 90 has found the petition for annexation to be sufficient and has concurred with the proposed annexation in Resolution No. 640.
3. King County Water District No. 90 filed a Determination of Nonsignificance on the proposed annexation dated May 7, 1996.
4. The county council held a public hearing on the day of June 15, 1998 and has considered the criteria set forth in RCW 57.02.040.

BE IT ORDAINED BY THE COUNCIL OF KING COUNTY:

SECTION 1. The annexation by King County Water District No. 90 of the area known as Annexation Area 2-94 and described in Attachment A is approved. This proposed annexation is consistent with RCW 57.02.040.

SECTION 2. King County Water District No. 90 is the appropriate entity to serve the area proposed to be annexed.


1  
2  
3  
4  
5  
6  
7  
8  
9  
10  
11  
12  
13  
14  
15  
16  
17  
18

SECTION 3. Completion of this annexation does not constitute county approval or disapproval of any other permits, certifications or actions necessary to provide service to this annexation area.


INTRODUCED AND READ for the first time this 18<sup>th</sup> day of May, 1998.

PASSED by a vote of 12 to 0 this 22<sup>nd</sup> day of June, 1998.

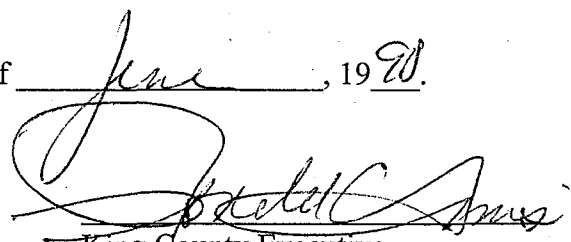
KING COUNTY COUNCIL  
KING COUNTY, WASHINGTON

  
Chair

ATTEST:

  
Clerk of the Council

APPROVED this 30 day of June, 1998.

  
King County Executive

Attachments:      A. Legal Description  
                          B. Map

13223

LEGAL DESCRIPTION FOR ANNEXATION NO. 2-94

WATER DISTRICT NO. 90

KING COUNTY, WASHINGTON

BEGINNING at the Northeast corner of the Northwest quarter of the Northeast quarter of Section 12, Township 23 North, Range 5 East, W.M., in King County, Washington, said point being on the existing boundary of King County Water District No. 90;

Thence Southerly along the East line of said Northwest quarter of the Northeast quarter of Section 12 to the North right-of-way line of Southeast May Valley Road;

Thence Easterly along said North right-of-way line to the East line of the West 211.00 feet of the East half of the Northeast quarter of said Section 12;

Thence Southerly along said East line to the center line of May Creek Ditch;

Thence Westerly along said center line to the East line of the West 210.00 feet of the East half of the Northeast quarter of said Section 12, measured along the North right-of-way line of Primary State Highway No. 2, also known as the Renton-Issaquah Road;

Thence Southerly along said East line to said North right-of-way line;

Thence Easterly and continuing Northeasterly along said North right-of-way line to the East line of the East half of the Northeast quarter of said Section 12, also being the West line of Section 7, Township 23 North, Range 6 East, W.M.;

Thence Southerly along said West line to the center line of said Primary State Highway No. 2, also known as the Renton-Issaquah Road;

Thence Northeasterly along said center line to the North line of said Section 7, also being the South line of Section 6, Township 23 North, Range 6 East, W.M.;

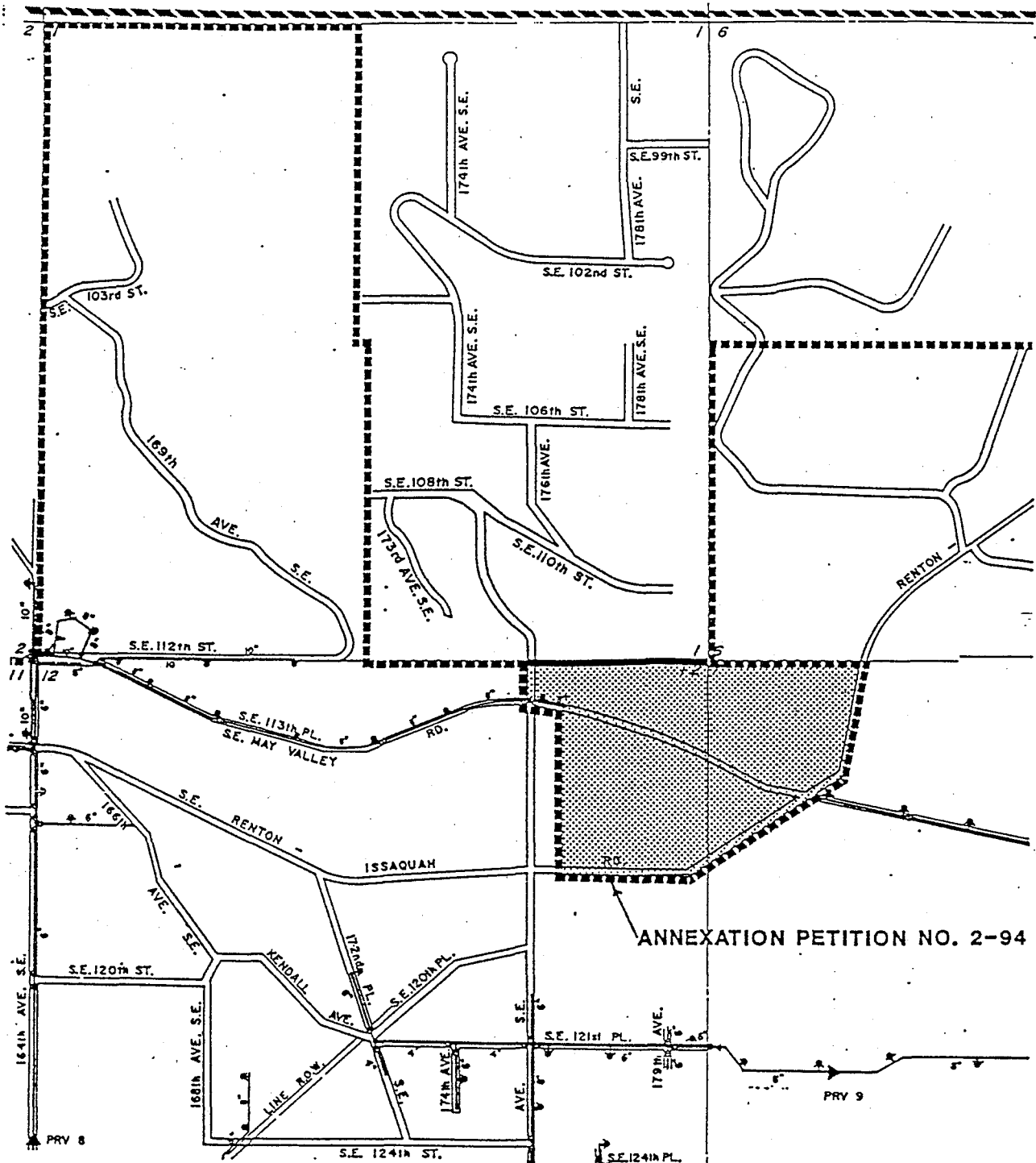
Thence Westerly along said North line to the Northwest corner of said Section 7, also being the Northeast corner of the Northeast quarter of Section 12, Township 23 North, Range 5 East, W.M., said point being on the existing boundary of King County Water District No. 90;

Thence continuing Westerly along the North line of said Section 12 to the Northeast corner of the Northwest quarter of the Northeast quarter of said Section 12 and the POINT OF BEGINNING.

OK JAB  
6-14-96

# WATER DISTRICT NO. 90 ANNEXATION PETITION NO. 2-94

# 13223




**OUTSIDE URBAN GROWTH AREA**

**WATER DISTRICT NO. 90 CORPORATE BOUNDARY**

**WATER DISTRICT NO. 90 FRANCHISE BOUNDARY**

**ANNEXATION PETITION NO. 2-94**



**SCALE: 1"=1000'**